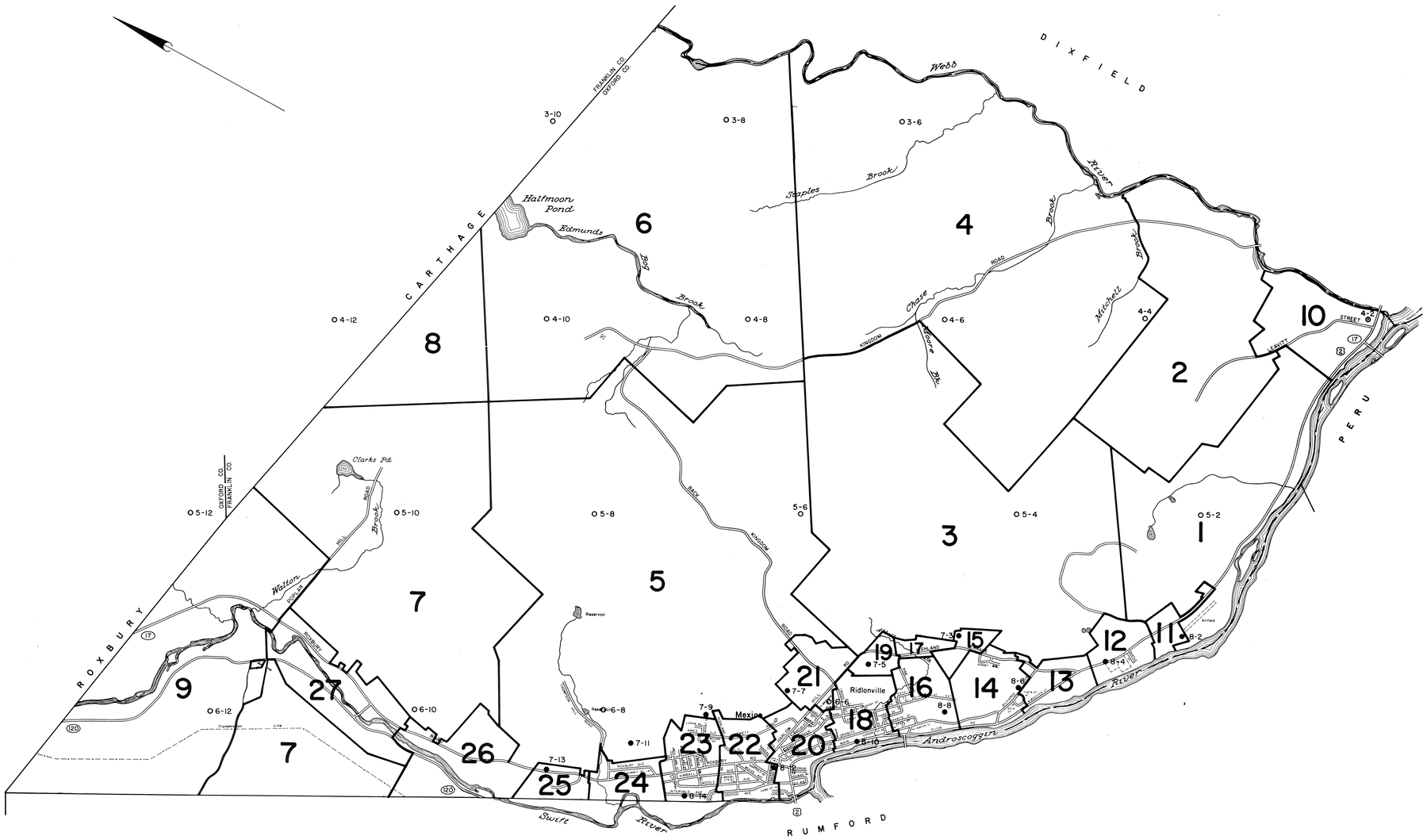

LEGEND

- ● URBAN PHOTO CENTER – 1" = 100'
- ○ RURAL PHOTO CENTER – 1" = 500'
- ◎ URBAN & RURAL PHOTO CENTER – 1" = 200' & 500'
- MAP LIMITS
- 2 MAP NUMBER

REVISED & REPRINTED BY

CAI Technologies
Precision Mapping. Geospatial Solutions.

PROPERTY MAP INDEX
TOWN OF
MEXICO

OXFORD COUNTY, MAINE

1978

JAMES W. SEWALL COMPANY, OLD TOWN, MAINE

SCALE

1000 0 1000 2000 3000 4000 5000

FEET

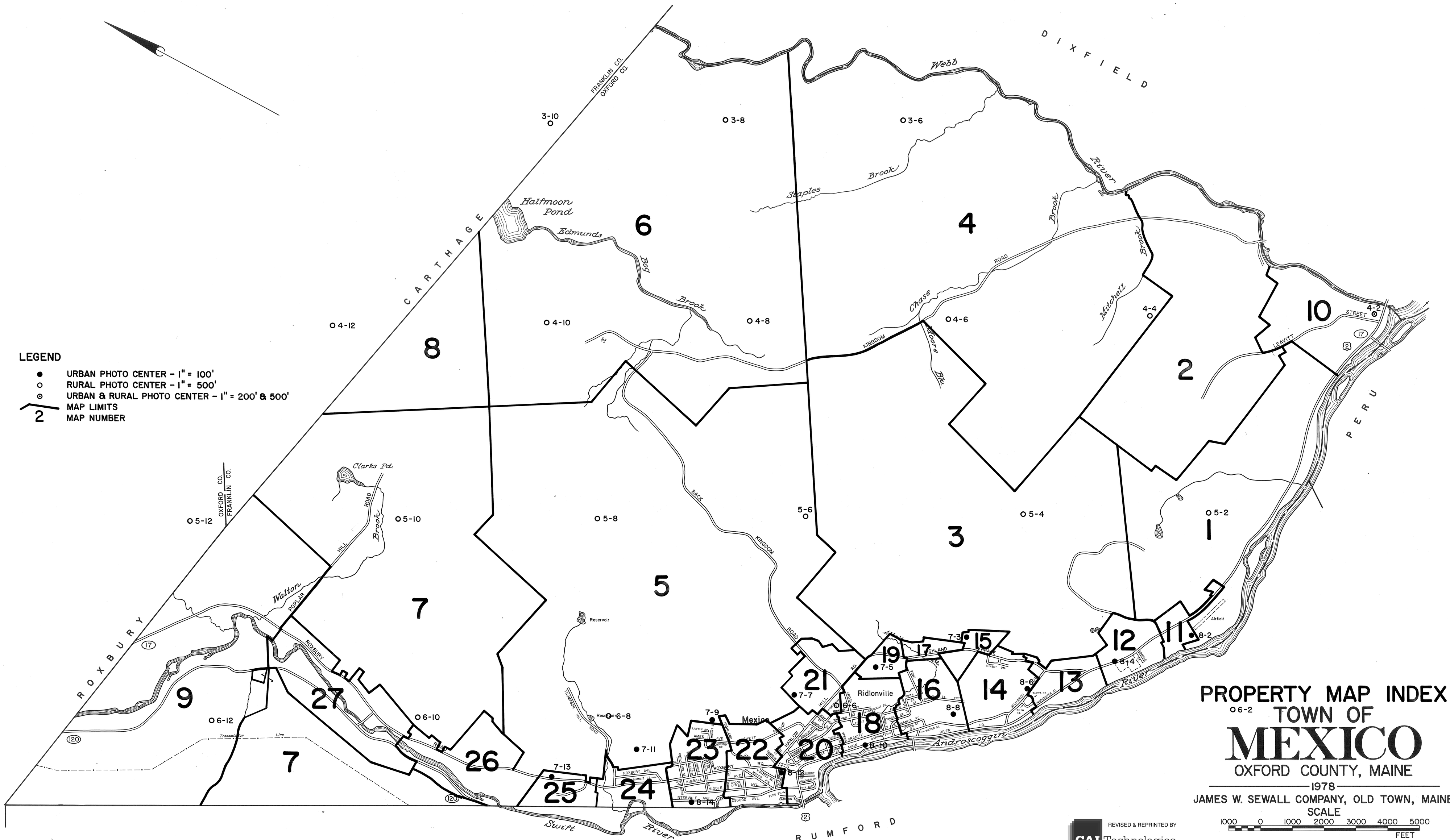

PROPERTY MAP INDEX
TOWN OF
MEXICO
OXFORD COUNTY, MAINE

1978

JAMES W. SEWALL COMPANY, OLD TOWN, MAINE

SCALE

1000 0 1000 2000 3000 4000 5000

FEET

REVISED & REPRINTED BY

CAI Technologies

Precision Mapping. Geospatial Solutions

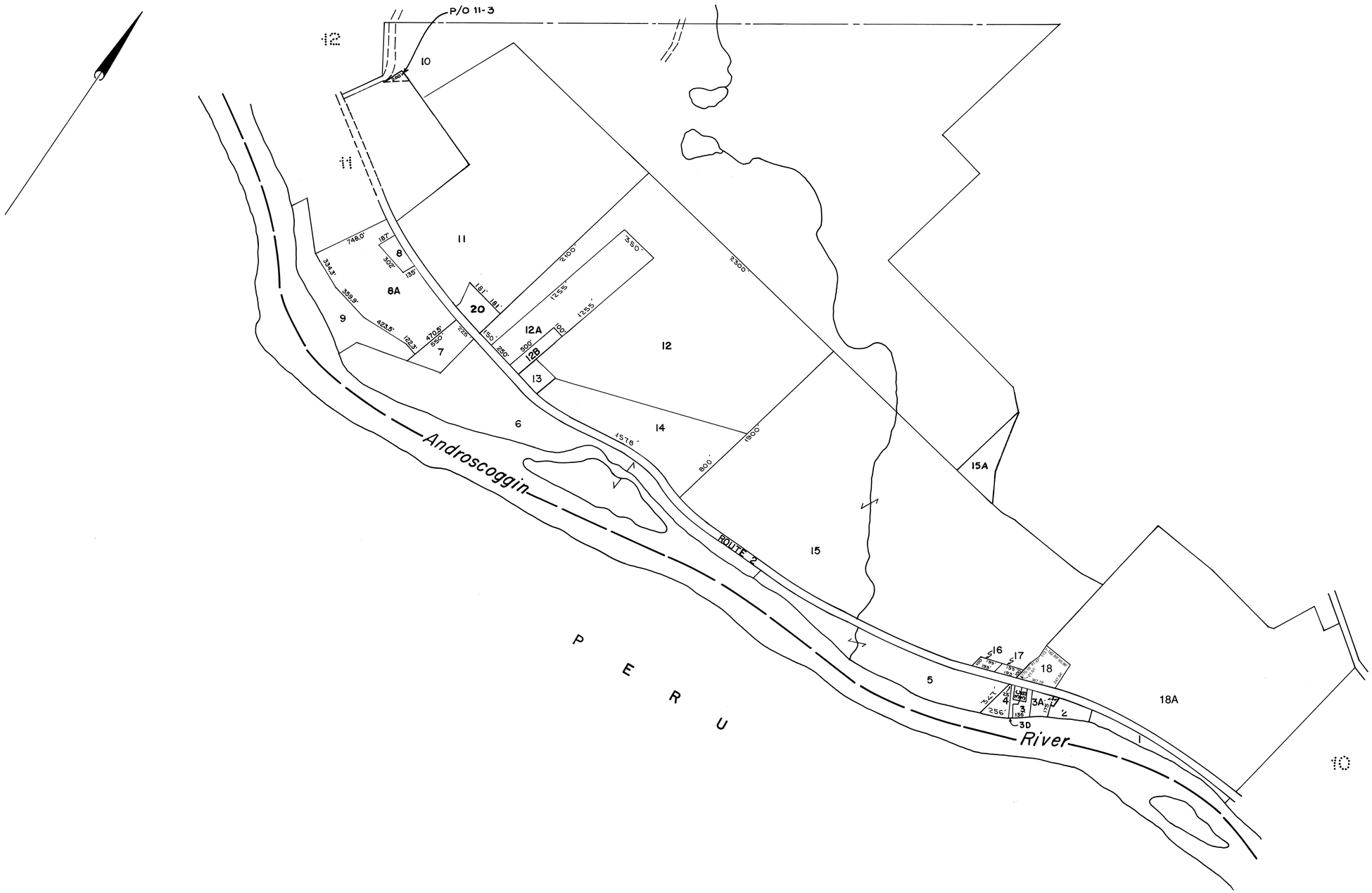

LEGEND

PARCEL NUMBERS 1
ADJACENT MAPS 2
MATCH LINE _____

For Assessment Purposes
Not to be used for Conveyances

REVISED & REPRINTED BY
CAI Technologies
Precision Mapping. Geospatial Solutions.

PROPERTY MAP
TOWN OF MEXICO
OXFORD COUNTY, MAINE
PREPARED BY
JAMES W. SEWALL COMPANY OLD TOWN, MAINE
SCALE 1 INCH =500 ± FEET

1

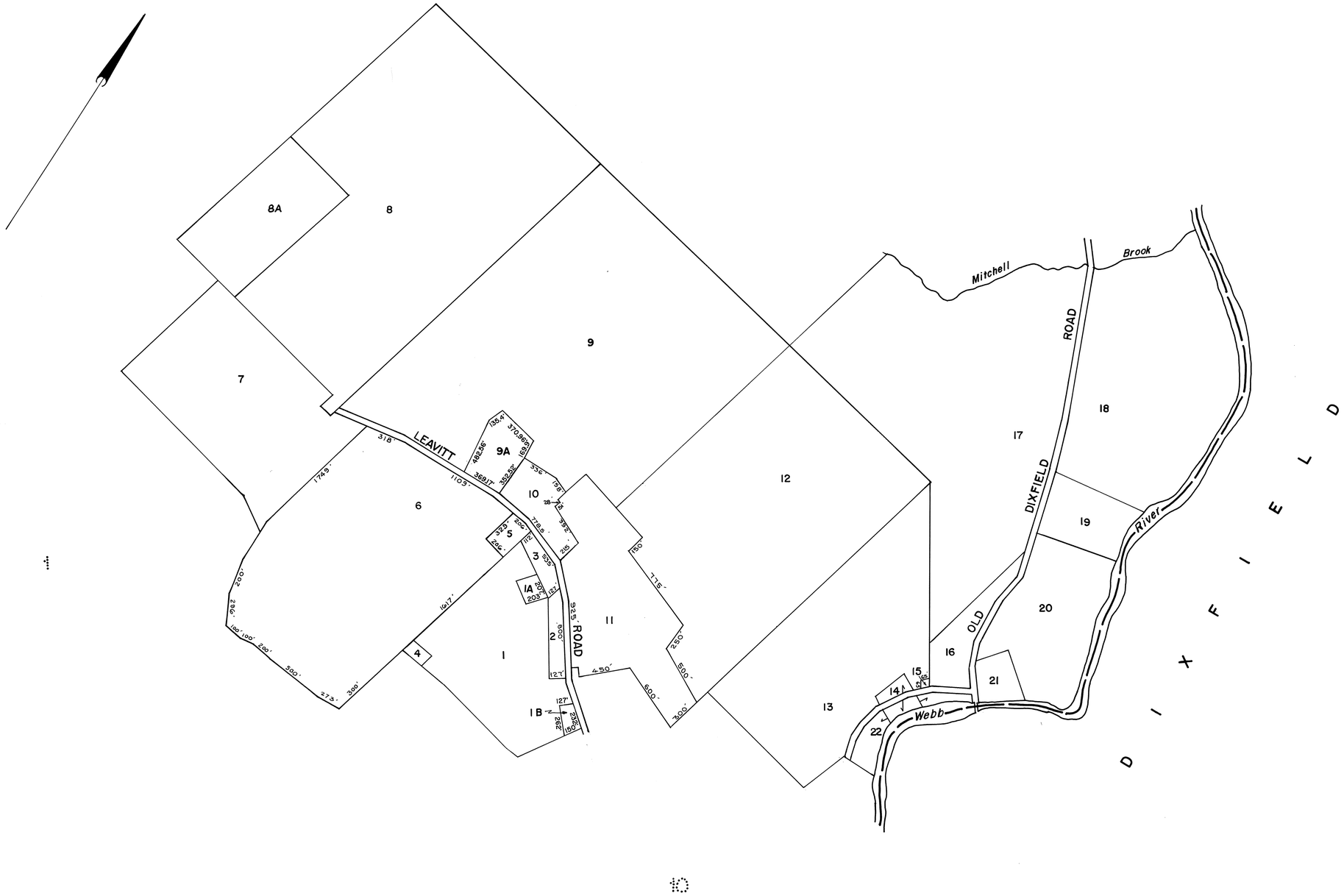

LEGEND

PARCEL NUMBERS 1
ADJACENT MAPS 2
MATCH LINE _ _ _ _ _ _ _ _

For Assessment Purposes
Not to be used for Conveyances

REVISED & REPRINTED BY
CAI Technologies
Precision Mapping. Geospatial Solutions.

PROPERTY MAP
TOWN OF MEXICO
OXFORD COUNTY, MAINE
PREPARED BY
JAMES W. SEWALL COMPANY OLD TOWN, MAINE
SCALE 1 INCH = 500 ± FEET

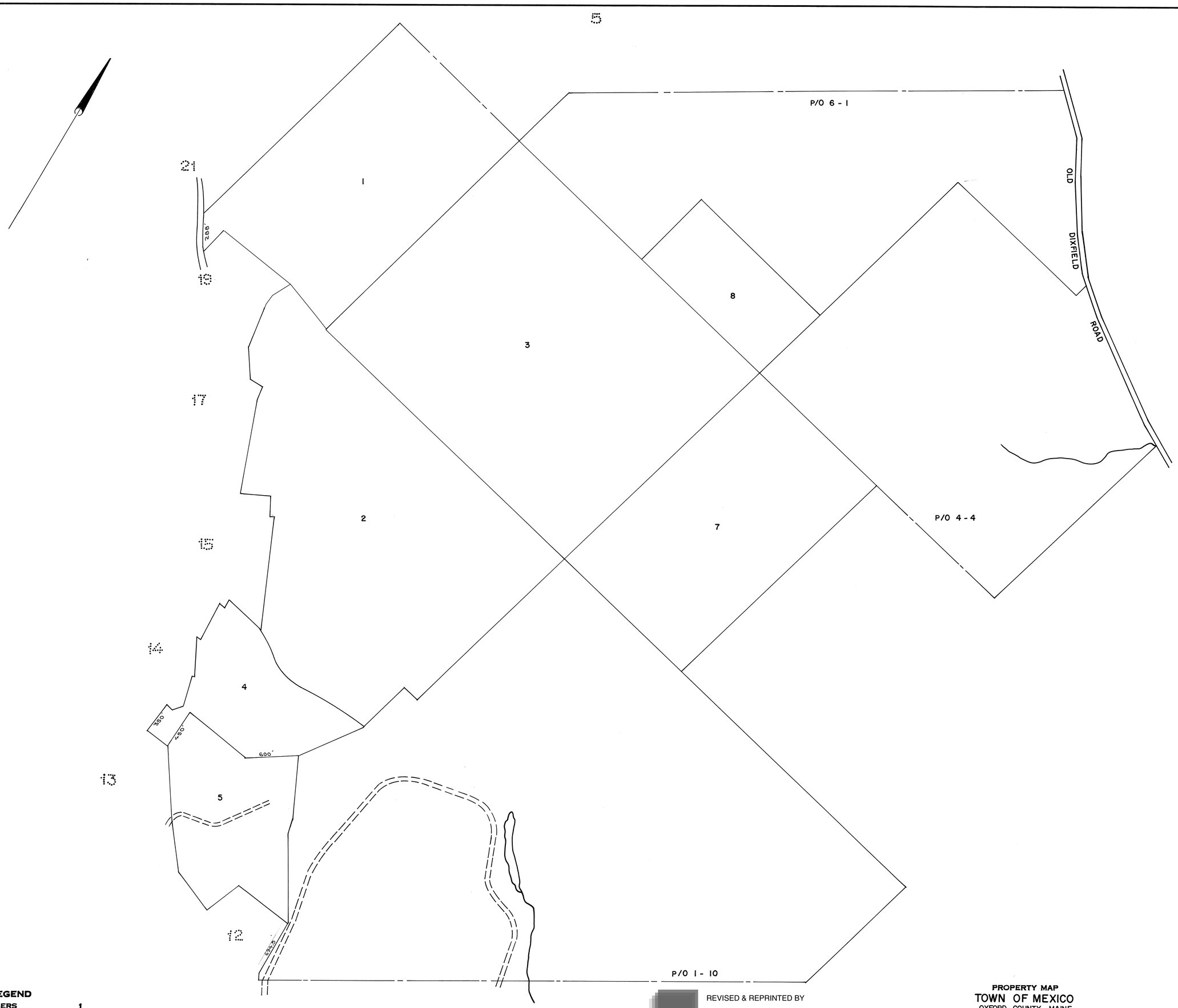

LEGEND

PARCEL NUMBERS ---------- 1
ADJACENT MAPS ---------- 2
MATCH LINE ---------- ——

For Assessment Purposes
Not to be used for Conveyances

REVISED & REPRINTED BY
CAI Technologies
Precision Mapping. Geospatial Solutions.

PROPERTY MAP
TOWN OF MEXICO
OXFORD COUNTY, MAINE
PREPARED BY
JAMES W. SEWALL COMPANY OLD TOWN, MAINE
SCALE 1 INCH =500 ± FEET

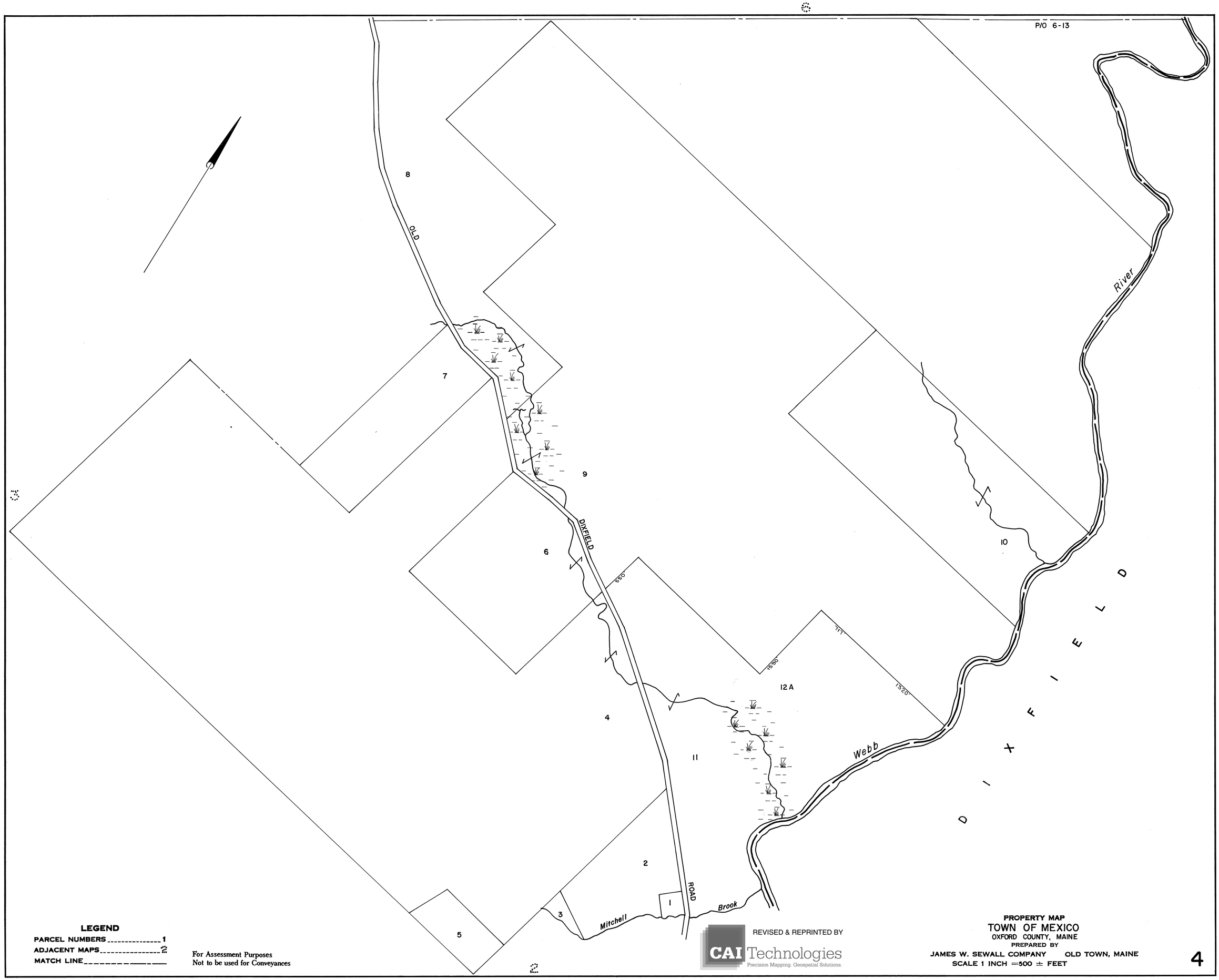
P/O 6-13
8
OLD
7
9
DIXFIELD
6
550
10
River
1590
1320
12 A
4
11
Webb
D I X F I E L D
2
ROAD
1
3
Mitchell
Brook
5
LEGEND
PARCEL NUMBERS 1
ADJACENT MAPS 2
MATCH LINE
For Assessment Purposes
Not to be used for Conveyances
REVISED & REPRINTED BY
CAI Technologies
Precision Mapping. Geospatial Solutions.
PROPERTY MAP
TOWN OF MEXICO
OXFORD COUNTY, MAINE
PREPARED BY
JAMES W. SEWALL COMPANY OLD TOWN, MAINE
SCALE 1 INCH =500 ± FEET
4

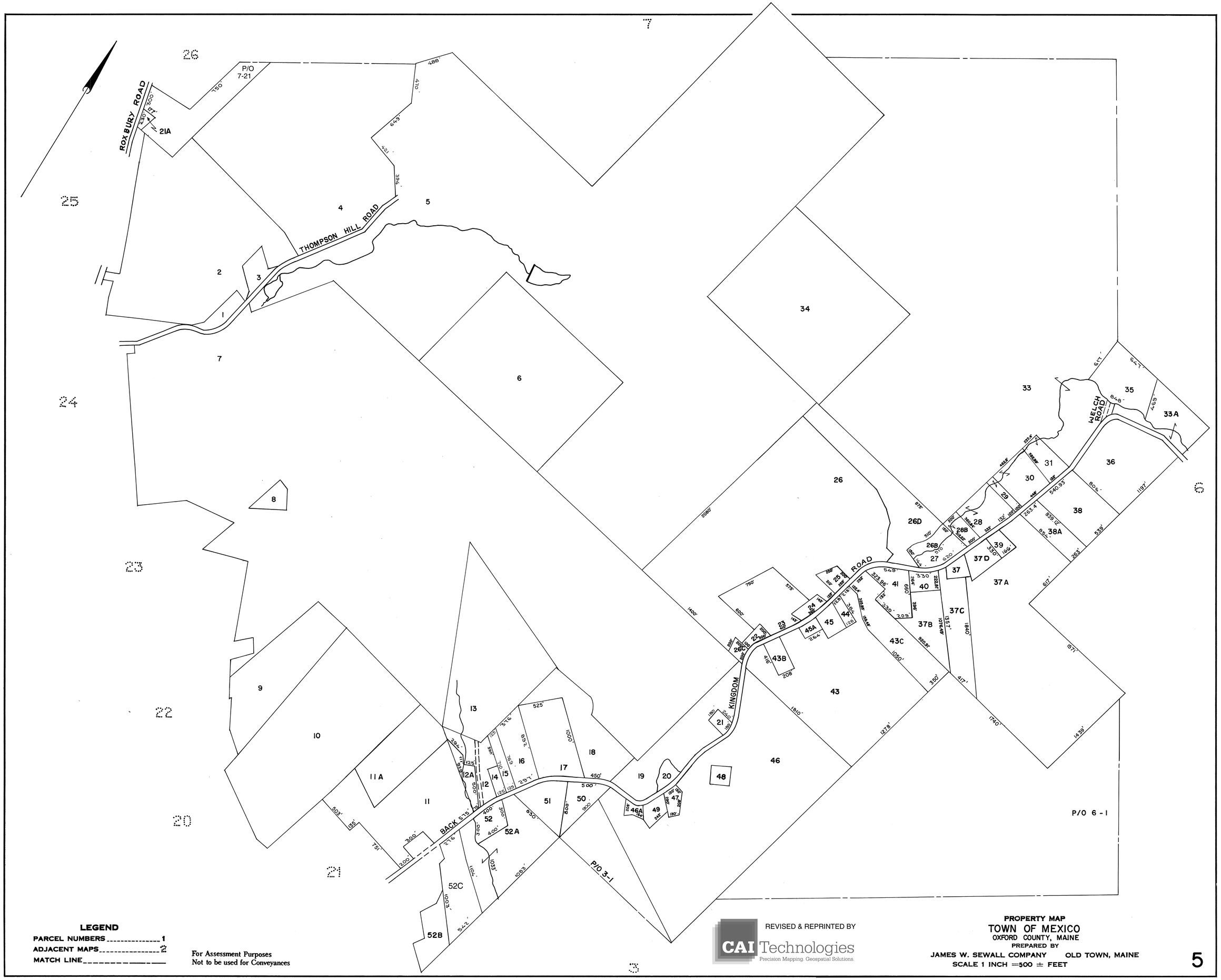

LEGEND

PARCEL NUMBERS 1

ADJACENT MAPS 2

MATCH LINE _____

For Assessment Purposes
Not to be used for Conveyances

REVISED & REPRINTED BY
CAI Technologies
Precision Mapping. Geospatial Solutions.

PROPERTY MAP
TOWN OF MEXICO
OXFORD COUNTY, MAINE
PREPARED BY
JAMES W. SEWALL COMPANY OLD TOWN, MAINE
SCALE 1 INCH =500 ± FEET

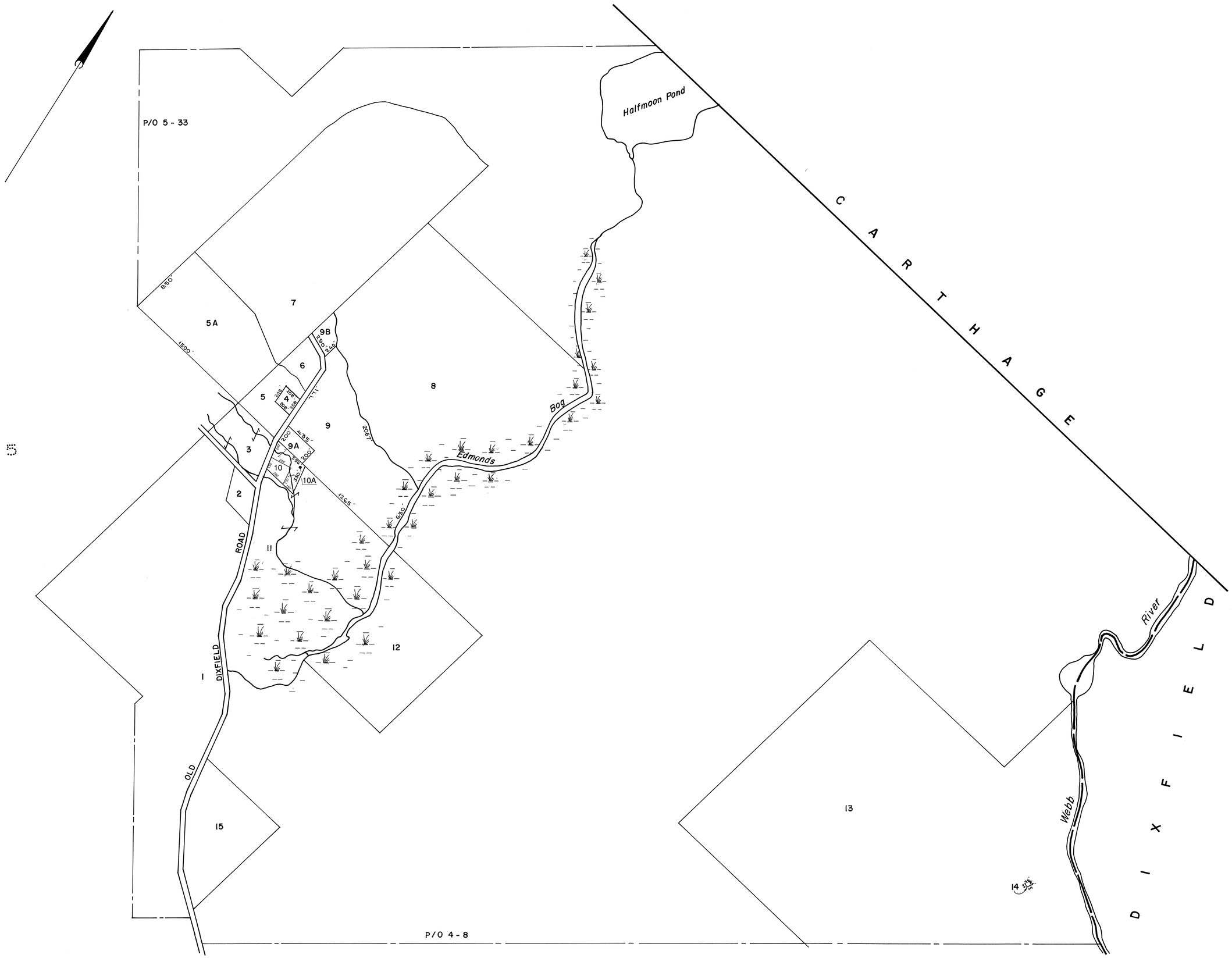

LEGEND

PARCEL NUMBERS 1
ADJACENT MAPS ..... ☆
MATCH LINE _____

For Assessment Purposes
Not to be used for Conveyances

REVISED & REPRINTED BY
CAI Technologies
Precision Mapping. Geospatial Solutions.

PROPERTY MAP
TOWN OF MEXICO
OXFORD COUNTY, MAINE
PREPARED BY
JAMES W. SEWALL COMPANY OLD TOWN, MAINE
SCALE 1 INCH =500 ± FEET

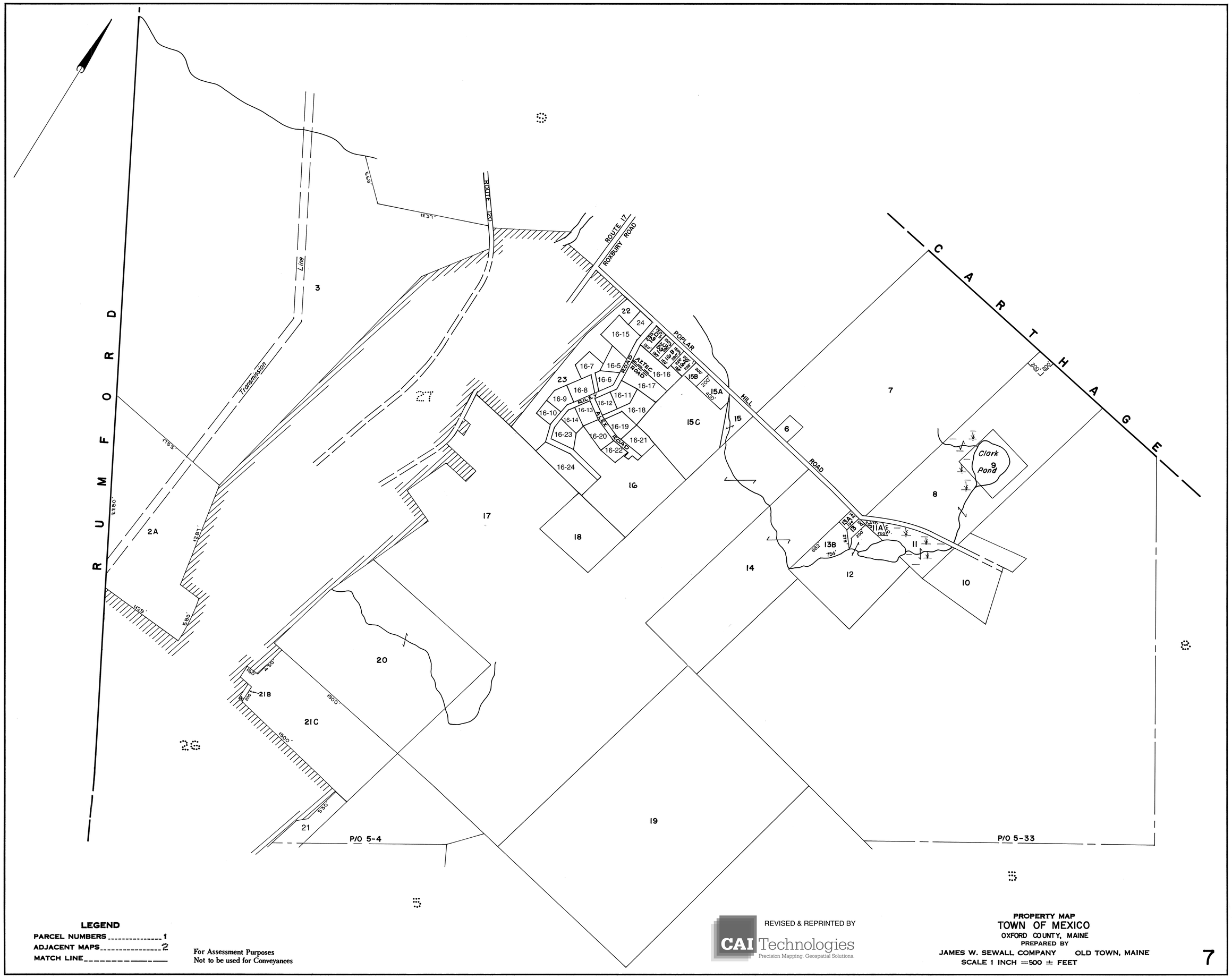

LEGEND

PARCEL NUMBERS 1
ADJACENT MAPS 2
MATCH LINE .....

For Assessment Purposes
Not to be used for Conveyances

REVISED & REPRINTED BY
CAI Technologies
Precision Mapping. Geospatial Solutions.

PROPERTY MAP
TOWN OF MEXICO
OXFORD COUNTY, MAINE
PREPARED BY
JAMES W. SEWALL COMPANY OLD TOWN, MAINE
SCALE 1 INCH =500 ± FEET

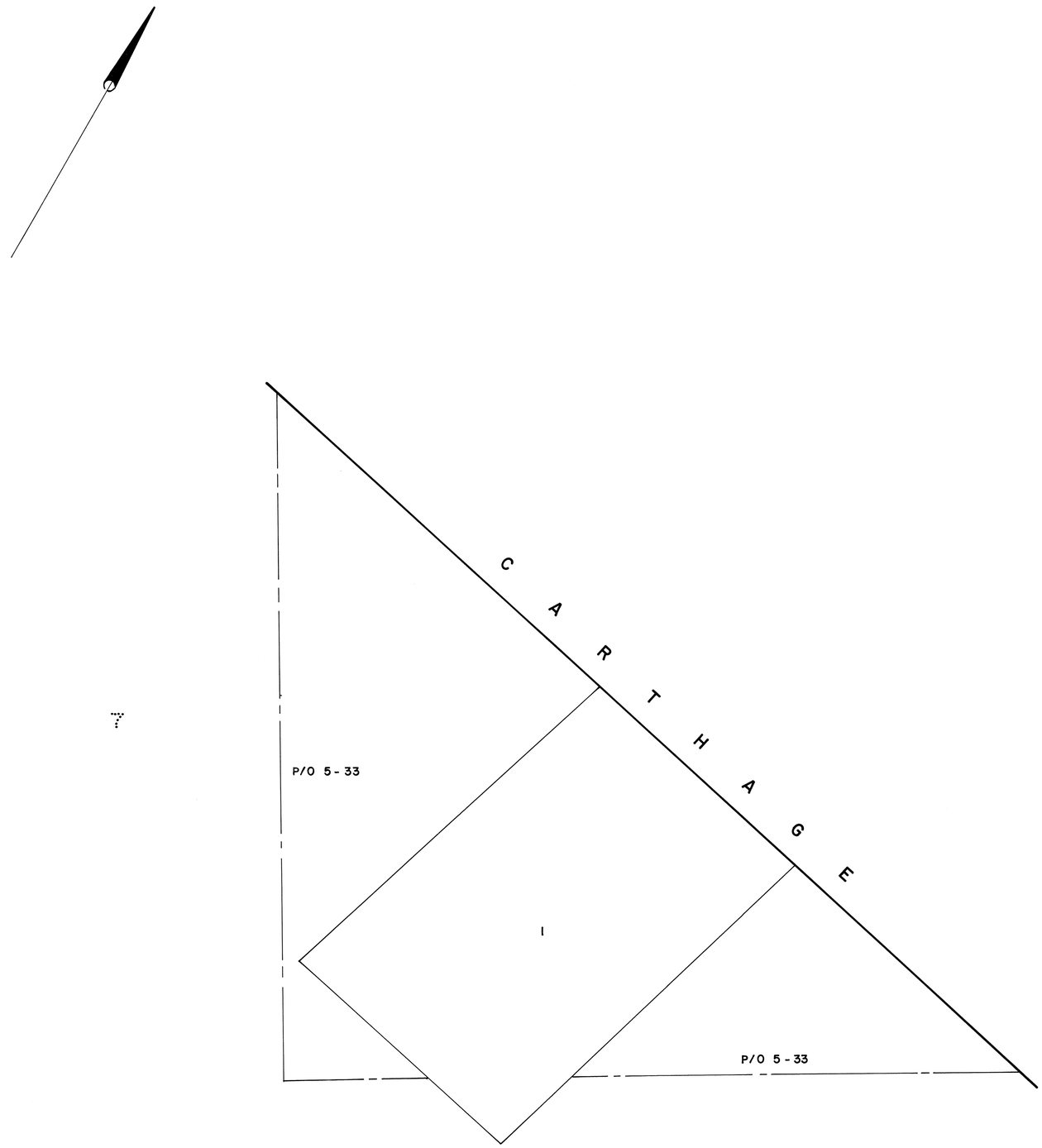

LEGEND

PARCEL NUMBERS 1
ADJACENT MAPS 2
MATCH LINE _____

For Assessment Purposes
Not to be used for Conveyances

REVISED & REPRINTED BY
CAI Technologies
Precision Mapping. Geospatial Solutions.

PROPERTY MAP
TOWN OF MEXICO
OXFORD COUNTY, MAINE
PREPARED BY
JAMES W. SEWALL COMPANY OLD TOWN, MAINE
SCALE 1 INCH =500 ± FEET

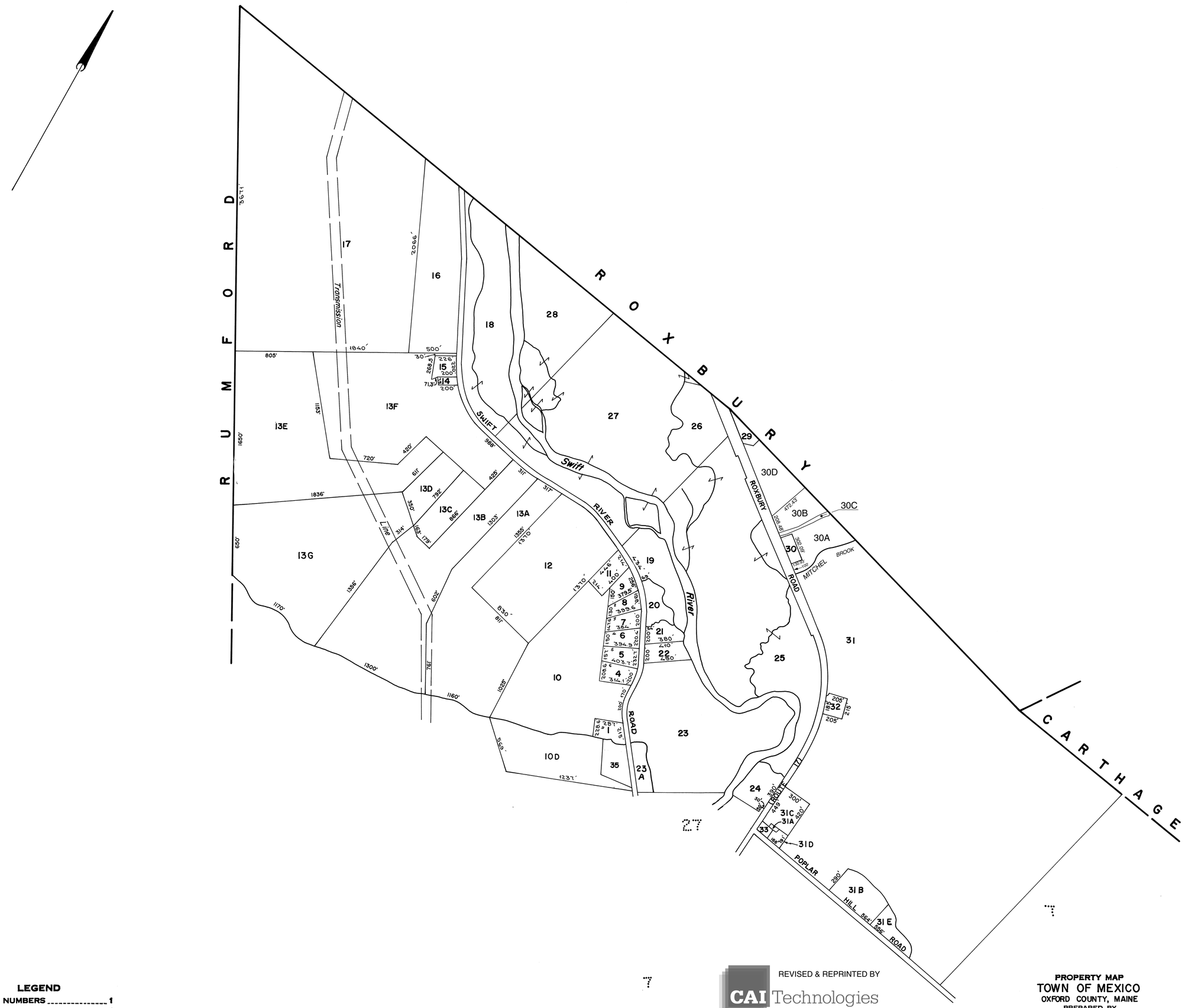

LEGEND

PARCEL NUMBERS 1
ADJACENT MAPS 2
MATCH LINE ..... ——

For Assessment Purposes
Not to be used for Conveyances

REVISED & REPRINTED BY
CAI Technologies
Precision Mapping. Geospatial Solutions.

PROPERTY MAP
TOWN OF MEXICO
OXFORD COUNTY, MAINE
PREPARED BY
JAMES W. SEWALL COMPANY OLD TOWN, MAINE
SCALE 1 INCH =500 ± FEET

LEGEND

PARCEL NUMBERS 1
ADJACENT MAPS 2
MATCH LINE .....

For Assessment Purposes
Not to be used for Conveyances

REVISED & REPRINTED BY
CAI Technologies
Precision Mapping. Geospatial Solutions.

PROPERTY MAP
TOWN OF MEXICO
OXFORD COUNTY, MAINE
PREPARED BY
JAMES W. SEWALL COMPANY OLD TOWN, MAINE
SCALE 1 INCH =200 ± FEET

FARRINGTON MT. ROAD
P/O 12-11
Androscoggin
River
R U M F O R D
ROUTE 2
1
2
3
4
6
8
230'
475'
75'
200'
540'
235'
138'
143.44'
175'
400'
400'
174.2'
705'
645'
105'
120'
335'
522'
748'
501'
LEGEND
PARCEL NUMBERS 1
ADJACENT MAPS 2
MATCH LINE
For Assessment Purposes
Not to be used for Conveyances
REVISED & REPRINTED BY
CAI Technologies
Precision Mapping. Geospatial Solutions.
PROPERTY MAP
TOWN OF MEXICO
OXFORD COUNTY, MAINE
PREPARED BY
JAMES W. SEWALL COMPANY OLD TOWN, MAINE
SCALE 1 INCH = 100 ± FEET
11

13
3
P/O 13 - 1
Androscoggin
River
RUMFORD
ROUTE 2
DUNTILE STREET
PROVENCHER LANE
16' R/W
FARRINGTON MT. ROAD
1
1A
2
3
5
6
7
8
9
11
11A
12
13
14
15
15A
16
17
18
19
20
21
21A
22
23
24
25
26
27
28
29
30
31
32
32A
33
34
35
35A
35B
35C
35D
LEGEND
PARCEL NUMBERS 1
ADJACENT MAPS 2
MATCH LINE
For Assessment Purposes
Not to be used for Conveyances
REVISED & REPRINTED BY
CAI Technologies
Precision Mapping. Geospatial Solutions.
PROPERTY MAP
TOWN OF MEXICO
OXFORD COUNTY, MAINE
PREPARED BY
JAMES W. SEWALL COMPANY OLD TOWN, MAINE
SCALE 1 INCH = 100 ± FEET

14
WORCESTER STREET
RICHARDS
AVENUE
TERRACE
ROUTE 2
HIGHLAND
COUNTRY CLUB ROAD
Androscoggin River
R U M F O R D
1
2
3
3 A
4
5
6
7
8
9
10
11
12
12A
13
14
15
15A
15B
16
17
18
19
20
21
REVISED & REPRINTED BY
CAI Technologies
Precision Mapping. Geospatial Solutions.
LEGEND
PARCEL NUMBERS 1
ADJACENT MAPS 2
MATCH LINE
For Assessment Purposes
Not to be used for Conveyances
PROPERTY MAP
TOWN OF MEXICO
OXFORD COUNTY, MAINE
PREPARED BY
JAMES W. SEWALL COMPANY OLD TOWN, MAINE
SCALE 1 INCH = 100 ± FEET
13

P/O 16-83
P/O 16-31
MIDDLE ST.
Androscoggin River
ROUTE 2
BATA STREET
RICHARDS AVENUE
WORCESTER STREET
NORTH SUNSET DRIVE
SOUTH SUNSET DRIVE
UPPER HILL ROAD
TERRACE
HIGHLAND
LEGEND
PARCEL NUMBERS 1
ADJACENT MAPS
MATCH LINE
For Assessment Purposes
Not to be used for Conveyances
REVISED & REPRINTED BY
CAI Technologies
Precision Mapping. Geospatial Solutions.
PROPERTY MAP
TOWN OF MEXICO
OXFORD COUNTY, MAINE
PREPARED BY
JAMES W. SEWALL COMPANY OLD TOWN, MAINE
SCALE 1 INCH = 100 ± FEET
14

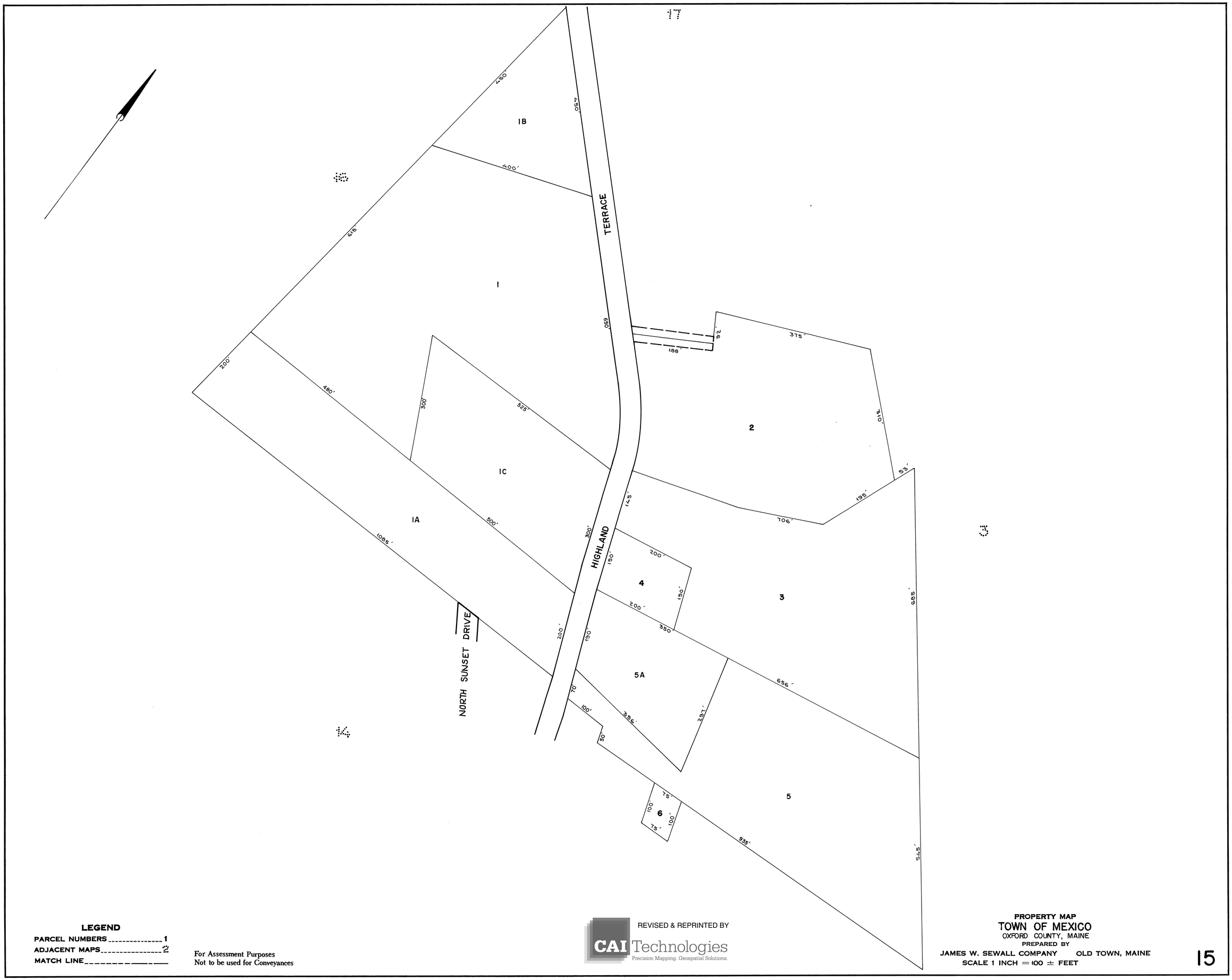

LEGEND

PARCEL NUMBERS ---------- 1
ADJACENT MAPS ---------- 2
MATCH LINE ----------

For Assessment Purposes
Not to be used for Conveyances

REVISED & REPRINTED BY
CAI Technologies
Precision Mapping. Geospatial Solutions.

PROPERTY MAP
TOWN OF MEXICO
OXFORD COUNTY, MAINE
PREPARED BY
JAMES W. SEWALL COMPANY OLD TOWN, MAINE
SCALE 1 INCH = 100 ± FEET

REVISED & REPRINTED BY
CAI Technologies
Precision Mapping. Geospatial Solutions.

For Assessment Purposes
Not to be used for Conveyances

LEGEND

PARCEL NUMBERS 1
ADJACENT MAPS 2
MATCH LINE .....

PROPERTY MAP
TOWN OF MEXICO
OXFORD COUNTY, MAINE
PREPARED BY
JAMES W. SEWALL COMPANY OLD TOWN, MAINE
SCALE 1 INCH = 100 ± FEET

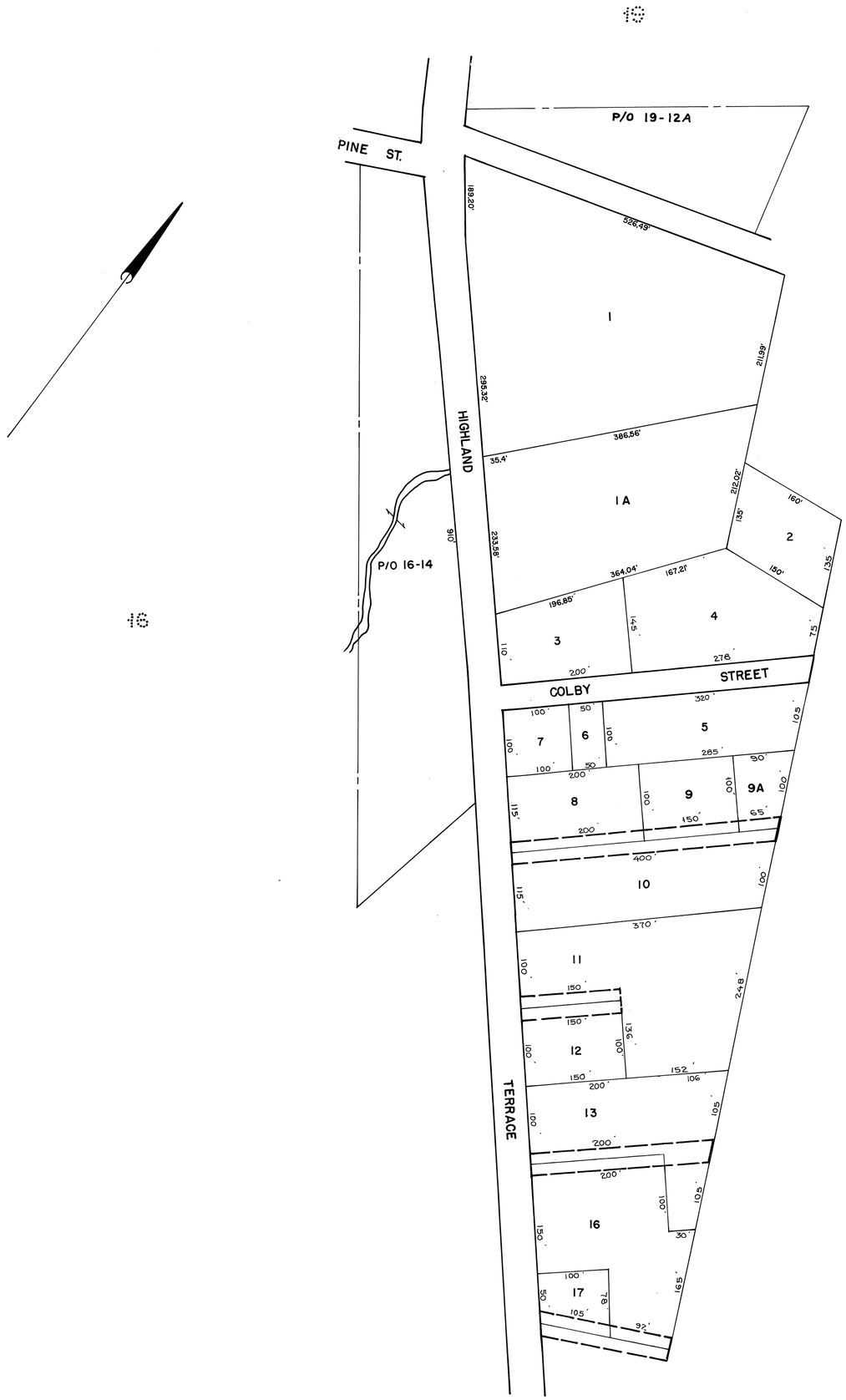

LEGEND

PARCEL NUMBERS 1
ADJACENT MAPS 2
MATCH LINE ..... ——

For Assessment Purposes
Not to be used for Conveyances

REVISED & REPRINTED BY
CAI Technologies
Precision Mapping. Geospatial Solutions.

PROPERTY MAP
TOWN OF MEXICO
OXFORD COUNTY, MAINE
PREPARED BY
JAMES W. SEWALL COMPANY OLD TOWN, MAINE
SCALE 1 INCH = 100 ± FEET

20
21
SPRING STREET
GRANITE
MAIN
PLEASANT ST.
PARK STREET
BROOK STREET
OXFORD ST.
PEARL STREET
FRONT STREET
WHITMAN
HOWARD
CROSS STREET
CRESCENT ST.
FOURTH STREET
THIRD ST.
MAPLE STREET
HIGHLAND TERRACE
ROUTE 2 (RIVER ROAD)
FOOT BRIDGE
Androscoggin River
RUMFORD
20' Sewer R/W
P/O 19-5
P/O 16-2
P/O 16-3
P/O 16-12
P/O 16-13A
P/O 16-13
LEGEND
PARCEL NUMBERS 1
ADJACENT MAPS
MATCH LINE
For Assessment Purposes
Not to be used for Conveyances
REVISED & REPRINTED BY
CAI Technologies
Precision Mapping. Geospatial Solutions.
PROPERTY MAP
TOWN OF MEXICO
OXFORD COUNTY, MAINE
PREPARED BY
JAMES W. SEWALL COMPANY OLD TOWN, MAINE
SCALE 1 INCH = 100 ± FEET
18

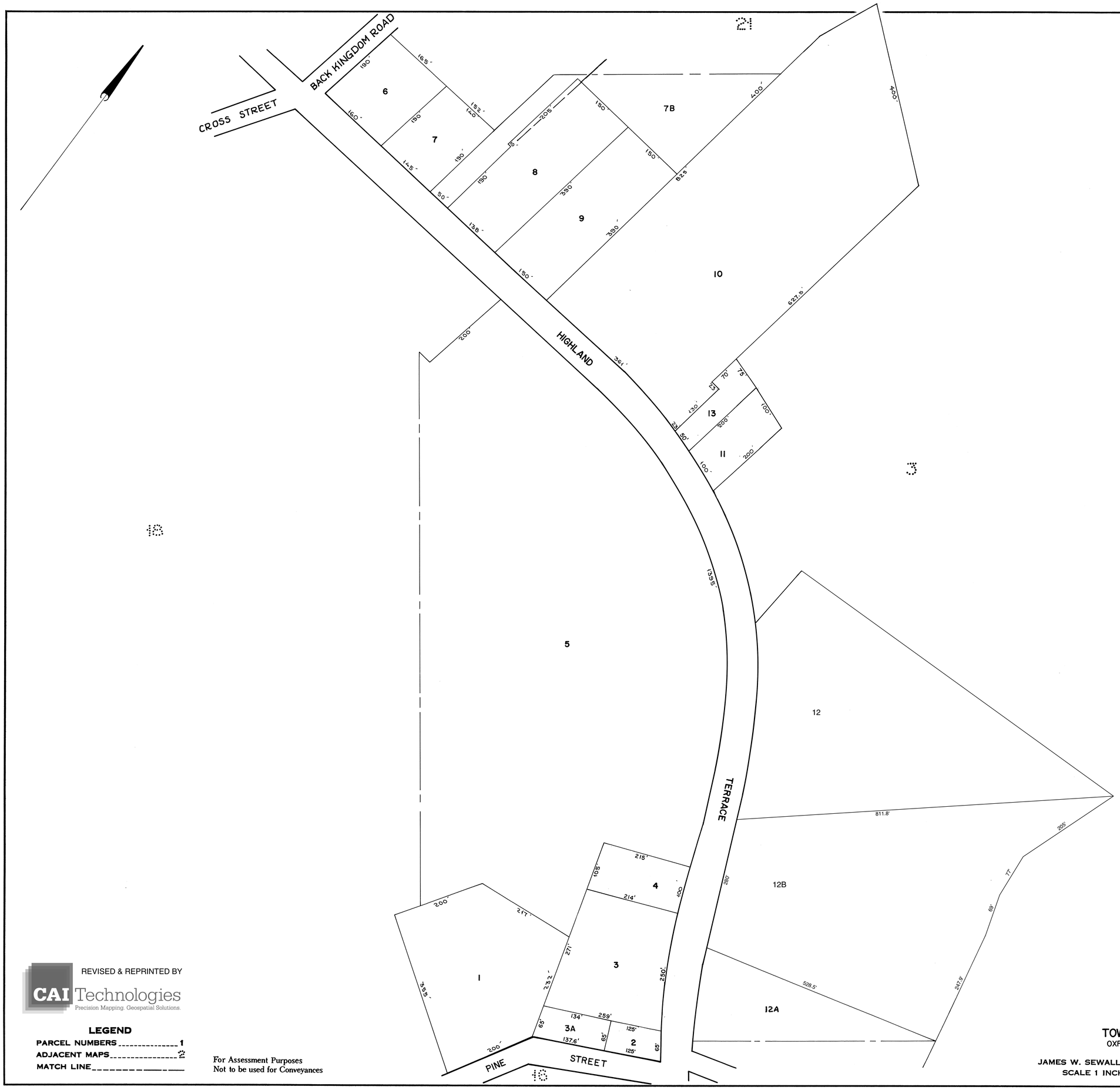

REVISED & REPRINTED BY

CAI Technologies
Precision Mapping. Geospatial Solutions.

LEGEND

PARCEL NUMBERS 1
ADJACENT MAPS 21
MATCH LINE .....

For Assessment Purposes
Not to be used for Conveyances

PROPERTY MAP
TOWN OF MEXICO
OXFORD COUNTY, MAINE
PREPARED BY
JAMES W. SEWALL COMPANY OLD TOWN, MAINE
SCALE 1 INCH = 100 ± FEET

REVISED & REPRINTED BY
CAI Technologies
Precision Mapping. Geospatial Solutions.

LEGEND

PARCEL NUMBERS 1
ADJACENT MAPS 2
MATCH LINE ————————

For Assessment Purposes
Not to be used for Conveyances

PROPERTY MAP
TOWN OF MEXICO
OXFORD COUNTY, MAINE
PREPARED BY
JAMES W. SEWALL COMPANY OLD TOWN, MAINE
SCALE 1 INCH = 100 ± FEET

HARLOW
HILL
ROAD
BRIGHAM
STREET
HOWARD
STREET
CROSS
STREET
HIGHLAND TERRACE
BACK
KINGDOM
ROAD
P/O 19-7B
LEGEND
PARCEL NUMBERS 1
ADJACENT MAPS 2
MATCH LINE
For Assessment Purposes
Not to be used for Conveyances
REVISED & REPRINTED BY
CAI Technologies
Precision Mapping. Geospatial Solutions.
PROPERTY MAP
TOWN OF MEXICO
OXFORD COUNTY, MAINE
PREPARED BY
JAMES W. SEWALL COMPANY OLD TOWN, MAINE
SCALE 1 INCH = 100 ± FEET
21

LEGEND

PARCEL NUMBERS _____ 1
ADJACENT MAPS _____ 2
MATCH LINE _____

For Assessment Purposes
Not to be used for Conveyances

20

REVISED & REPRINTED BY
CAI Technologies
Precision Mapping. Geospatial Solutions.

PROPERTY MAP
TOWN OF MEXICO
OXFORD COUNTY, MAINE
PREPARED BY
JAMES W. SEWALL COMPANY OLD TOWN, MAINE
SCALE 1 INCH = 100 ± FEET

LEGEND

PARCEL NUMBERS _____ 1
ADJACENT MAPS _____ 23
MATCH LINE _____

For Assessment Purposes
Not to be used for Conveyances

REVISED & REPRINTED BY
CAI Technologies
Precision Mapping. Geospatial Solutions.

PROPERTY MAP
TOWN OF MEXICO
OXFORD COUNTY, MAINE
PREPARED BY
JAMES W. SEWALL COMPANY OLD TOWN, MAINE
SCALE 1 INCH = 100 ± FEET

REVISED & REPRINTED BY
CAI Technologies
Precision Mapping. Geospatial Solutions.

LEGEND

PARCEL NUMBERS _____ 1
ADJACENT MAPS _____ 2
MATCH LINE _____

For Assessment Purposes
Not to be used for Conveyances

PROPERTY MAP
TOWN OF MEXICO
OXFORD COUNTY, MAINE
PREPARED BY
JAMES W. SEWALL COMPANY OLD TOWN, MAINE
SCALE 1 INCH = 100 ± FEET

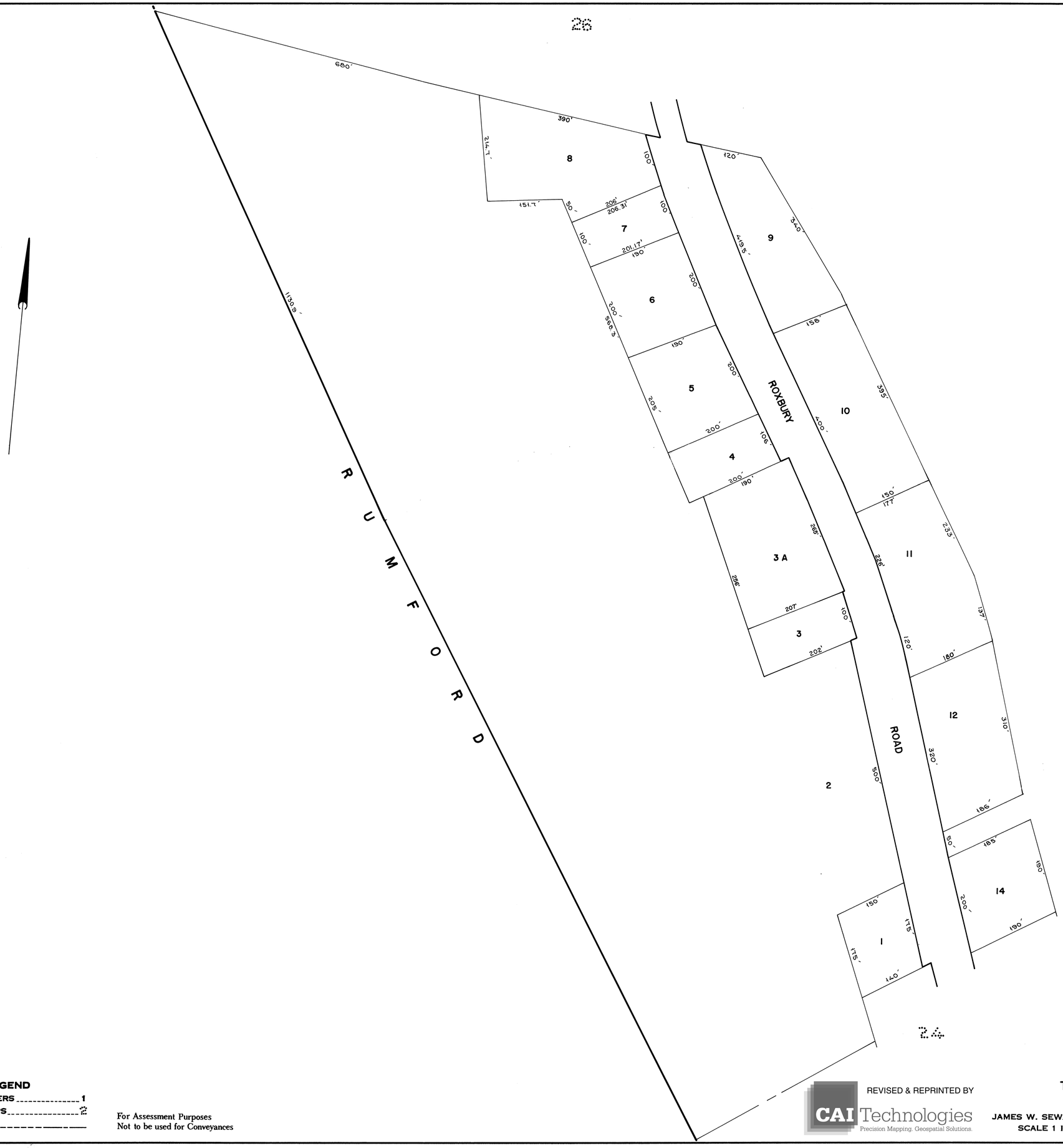

LEGEND

PARCEL NUMBERS ---------- 1

ADJACENT MAPS ---------- 2

MATCH LINE ----------

For Assessment Purposes
Not to be used for Conveyances

REVISED & REPRINTED BY
CAI Technologies
Precision Mapping. Geospatial Solutions.

PROPERTY MAP
TOWN OF MEXICO
OXFORD COUNTY, MAINE
PREPARED BY
JAMES W. SEWALL COMPANY OLD TOWN, MAINE
SCALE 1 INCH = 100 ± FEET

LEGEND

PARCEL NUMBERS 1
ADJACENT MAPS 2
MATCH LINE ————————

For Assessment Purposes
Not to be used for Conveyances

REVISED & REPRINTED BY
CAI Technologies
Precision Mapping. Geospatial Solutions.

PROPERTY MAP
TOWN OF MEXICO
OXFORD COUNTY, MAINE
PREPARED BY
JAMES W. SEWALL COMPANY OLD TOWN, MAINE
SCALE 1 INCH = 200 ± FEET

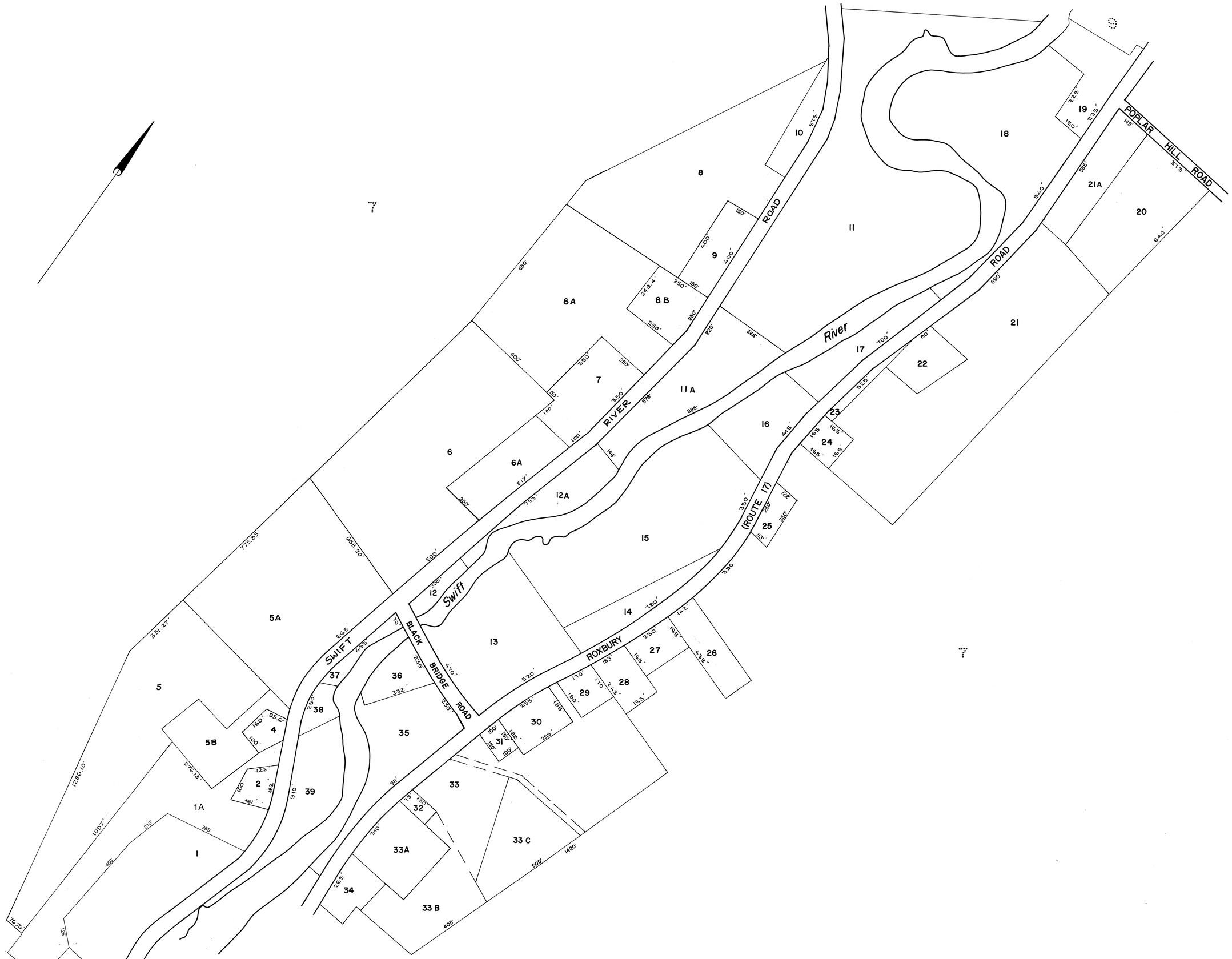

LEGEND

PARCEL NUMBERS _____ 1

ADJACENT MAPS _____ 2

MATCH LINE _____

For Assessment Purposes
Not to be used for Conveyances

REVISED & REPRINTED BY
CAI Technologies
Precision Mapping. Geospatial Solutions.

PROPERTY MAP
TOWN OF MEXICO
OXFORD COUNTY, MAINE
PREPARED BY
JAMES W. SEWALL COMPANY OLD TOWN, MAINE
SCALE 1 INCH = 200 ± FEET

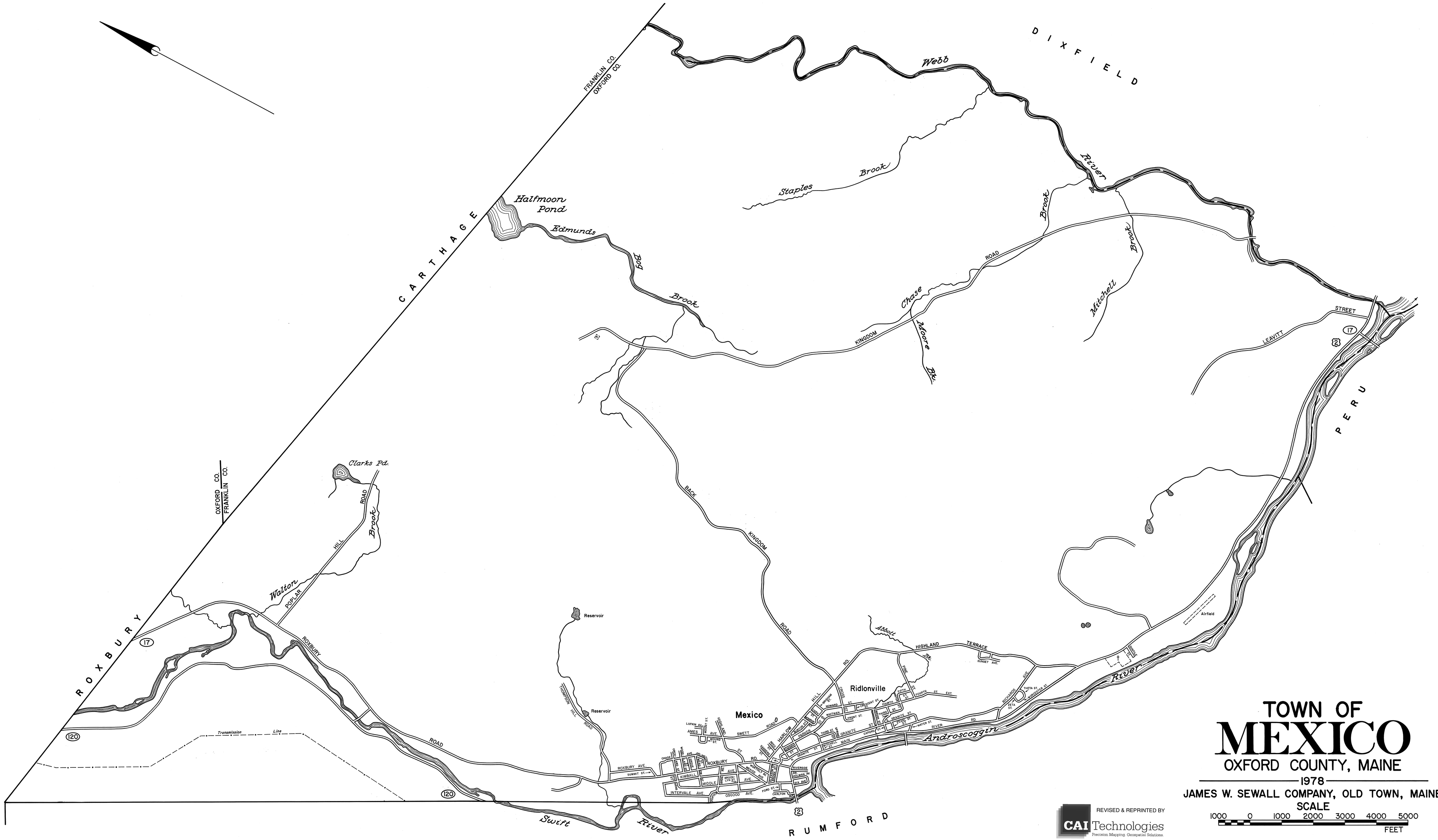

TOWN OF MEXICO

OXFORD COUNTY, MAINE

1978

JAMES W. SEWALL COMPANY, OLD TOWN, MAINE

SCALE

1000 0 1000 2000 3000 4000 5000

FEET

REVISED & REPRINTED BY

CAI Technologies

Precision Mapping. Geospatial Solutions